












HARMONY MISSION LAKE AND PEABODY CONSERVATION AREAS

BATES COUNTY

LEGEND

- Boundary 
- Paved Road 
- Gravel Road 
- Drainage 
- Parking Lot 
- Pond 
- Forest 
- Topography 
- Boat Ramp 
- Privy 
- Disabled Accessible 
- Camping 